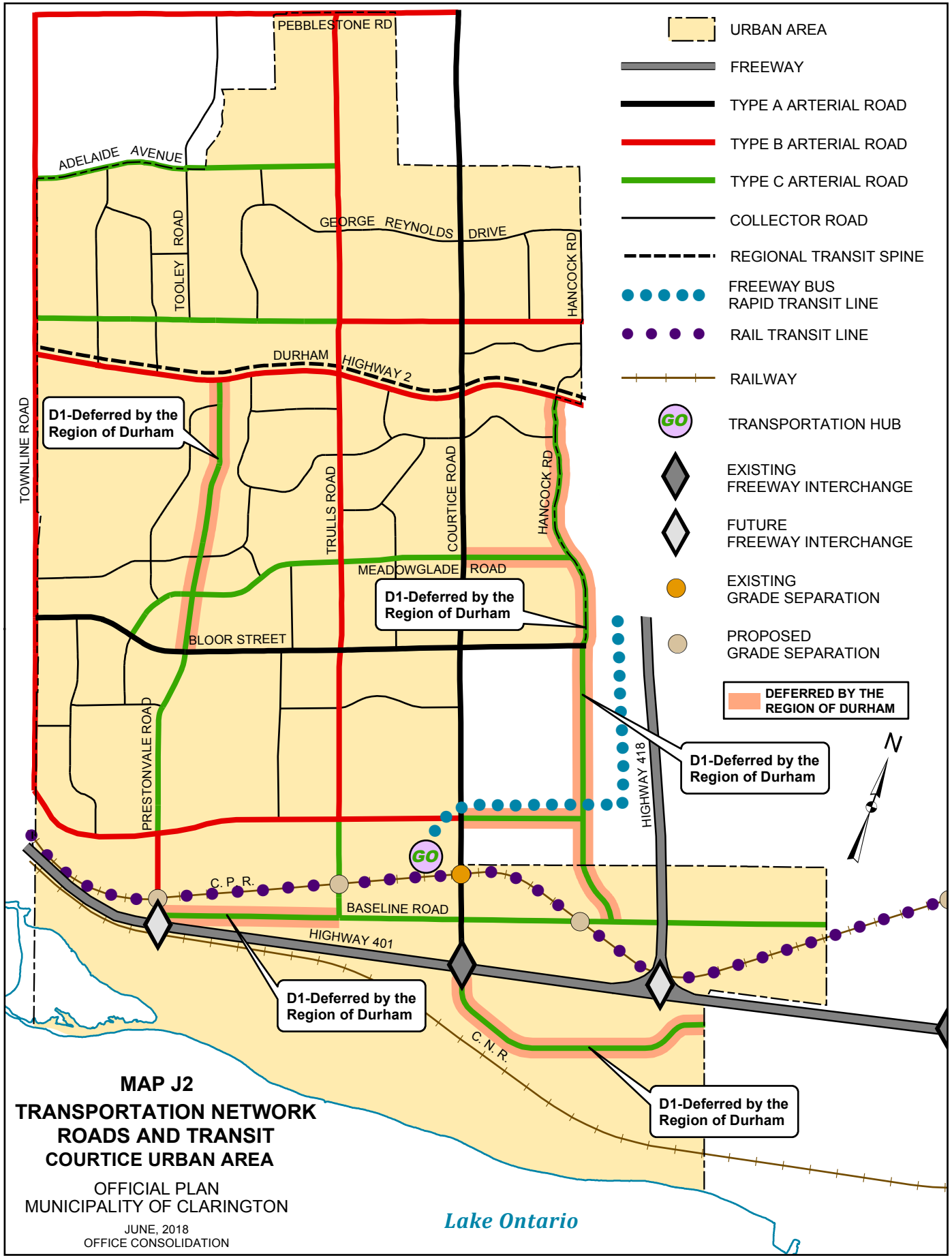


- SETTLEMENT AREA BOUNDARY
- FREEWAY
- TYPE A ARTERIAL ROAD
- TYPE B ARTERIAL ROAD
- TYPE C ARTERIAL ROAD
- COLLECTOR ROAD
- REGIONAL TRANSIT SPINE
- ... FREeway BUS RAPID TRANSIT LINE
- ... RAIL TRANSIT LINE
- RAILWAY
- ◇ EXISTING FREEWAY INTERCHANGE
- ◇ FUTURE FREEWAY INTERCHANGE
- ◇ FUTURE PARTIAL FREEWAY INTERCHANGE
- EXISTING GRADE SEPARATION
- PROPOSED GRADE SEPARATION
- FREeway TRANSIT STATION
- GO TRANSPORTATION HUB
- DEFERRED BY THE REGION OF DURHAM

MAP J1
TRANSPORTATION NETWORK
ROADS AND TRANSIT
CLARINGTON RURAL AREA
 OFFICIAL PLAN
 MUNICIPALITY OF CLARINGTON
 JUNE, 2018
 OFFICE CONSOLIDATION



- URBAN AREA
- FREEWAY
- TYPE A ARTERIAL ROAD
- TYPE B ARTERIAL ROAD
- TYPE C ARTERIAL ROAD
- COLLECTOR ROAD
- REGIONAL TRANSIT SPINE
- FREEWAY BUS RAPID TRANSIT LINE
- RAIL TRANSIT LINE
- RAILWAY
- TRANSPORTATION HUB
- EXISTING FREEWAY INTERCHANGE
- FUTURE FREEWAY INTERCHANGE
- EXISTING GRADE SEPARATION
- PROPOSED GRADE SEPARATION
- DEFERRED BY THE REGION OF DURHAM

D1-Deferred by the Region of Durham

D1-Deferred by the Region of Durham

D1-Deferred by the Region of Durham

D1-Deferred by the Region of Durham

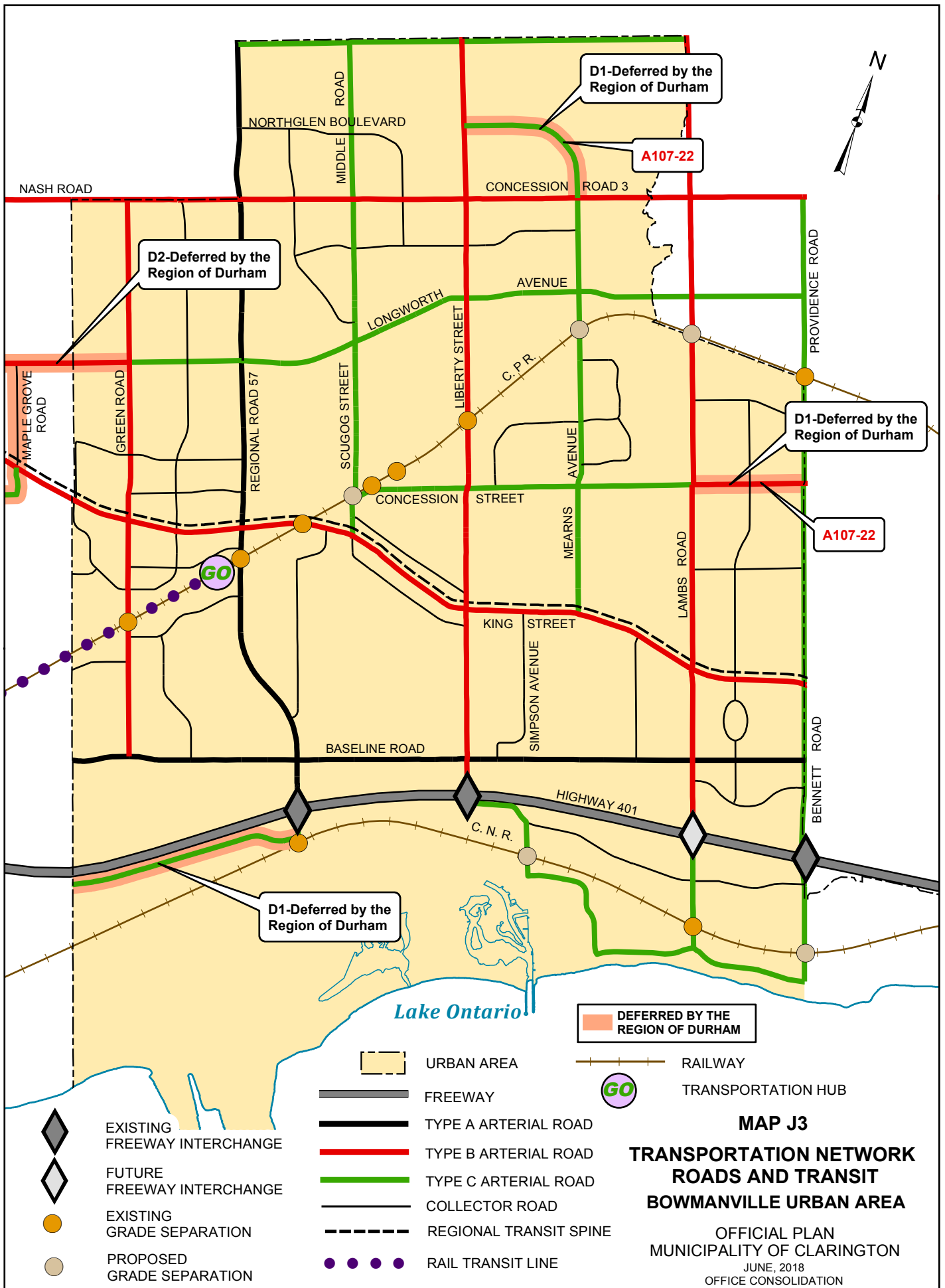
D1-Deferred by the Region of Durham

**MAP J2
TRANSPORTATION NETWORK
ROADS AND TRANSIT
COURTICE URBAN AREA**

OFFICIAL PLAN
MUNICIPALITY OF CLARINGTON
JUNE, 2018
OFFICE CONSOLIDATION

Lake Ontario





D2-Deferred by the Region of Durham

D1-Deferred by the Region of Durham

A107-22

D1-Deferred by the Region of Durham

A107-22

D1-Deferred by the Region of Durham

DEFERRED BY THE REGION OF DURHAM

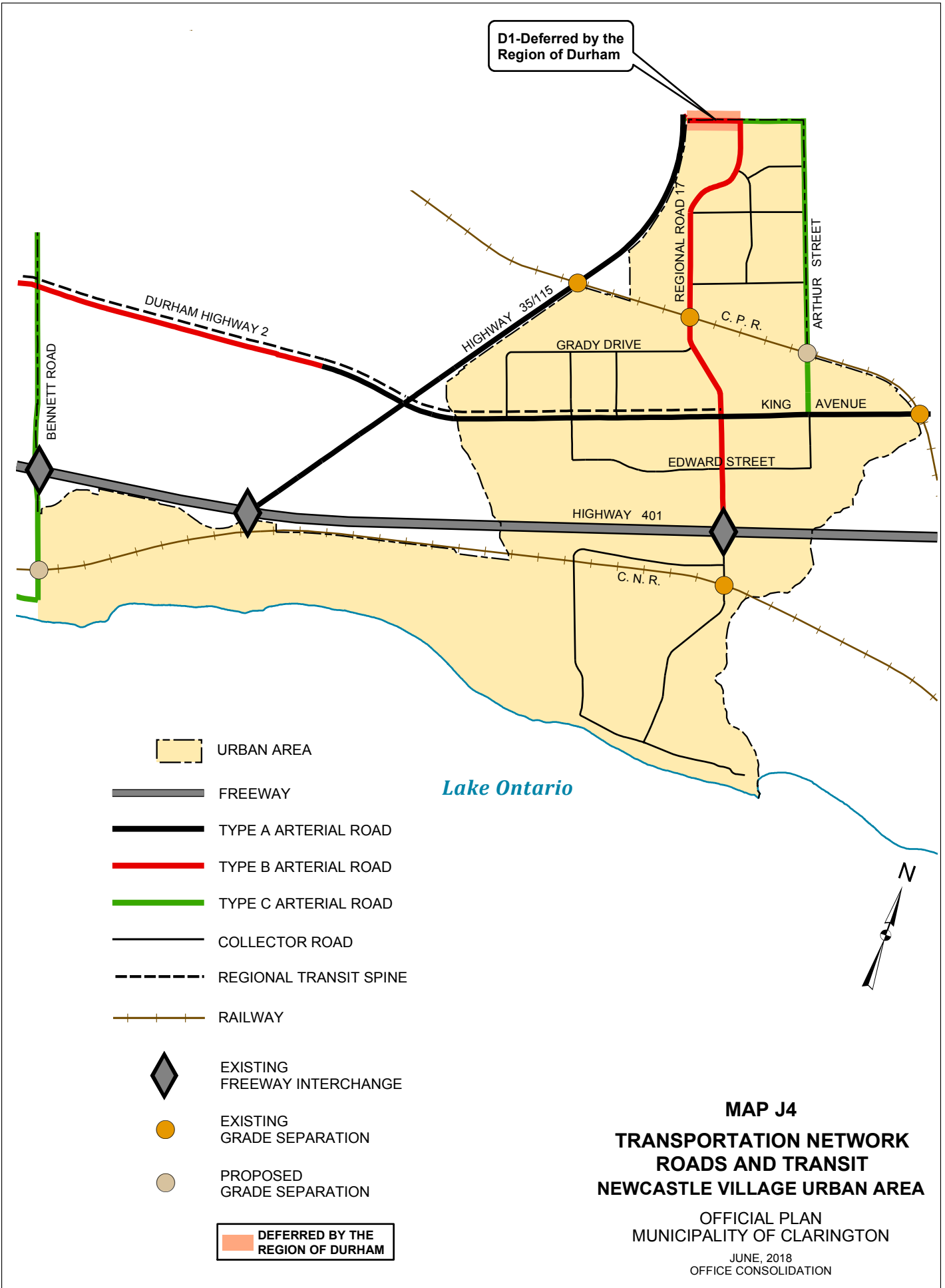


RAILWAY
TRANSPORTATION HUB













- EXISTING FREEWAY INTERCHANGE
- FUTURE FREEWAY INTERCHANGE
- EXISTING GRADE SEPARATION
- PROPOSED GRADE SEPARATION

- URBAN AREA
- FREEWAY
- TYPE A ARTERIAL ROAD
- TYPE B ARTERIAL ROAD
- TYPE C ARTERIAL ROAD
- COLLECTOR ROAD
- REGIONAL TRANSIT SPINE
- RAIL TRANSIT LINE

MAP J3
TRANSPORTATION NETWORK
ROADS AND TRANSIT
BOWMANVILLE URBAN AREA
 OFFICIAL PLAN
 MUNICIPALITY OF CLARINGTON
 JUNE, 2018
 OFFICE CONSOLIDATION



D1-Deferred by the Region of Durham

-  URBAN AREA
-  FREEWAY
-  TYPE A ARTERIAL ROAD
-  TYPE B ARTERIAL ROAD
-  TYPE C ARTERIAL ROAD
-  COLLECTOR ROAD
-  REGIONAL TRANSIT SPINE
-  RAILWAY
-  EXISTING FREEWAY INTERCHANGE
-  EXISTING GRADE SEPARATION
-  PROPOSED GRADE SEPARATION
-  DEFERRED BY THE REGION OF DURHAM

Lake Ontario



MAP J4
TRANSPORTATION NETWORK
ROADS AND TRANSIT
NEWCASTLE VILLAGE URBAN AREA
 OFFICIAL PLAN
 MUNICIPALITY OF CLARINGTON
 JUNE, 2018
 OFFICE CONSOLIDATION