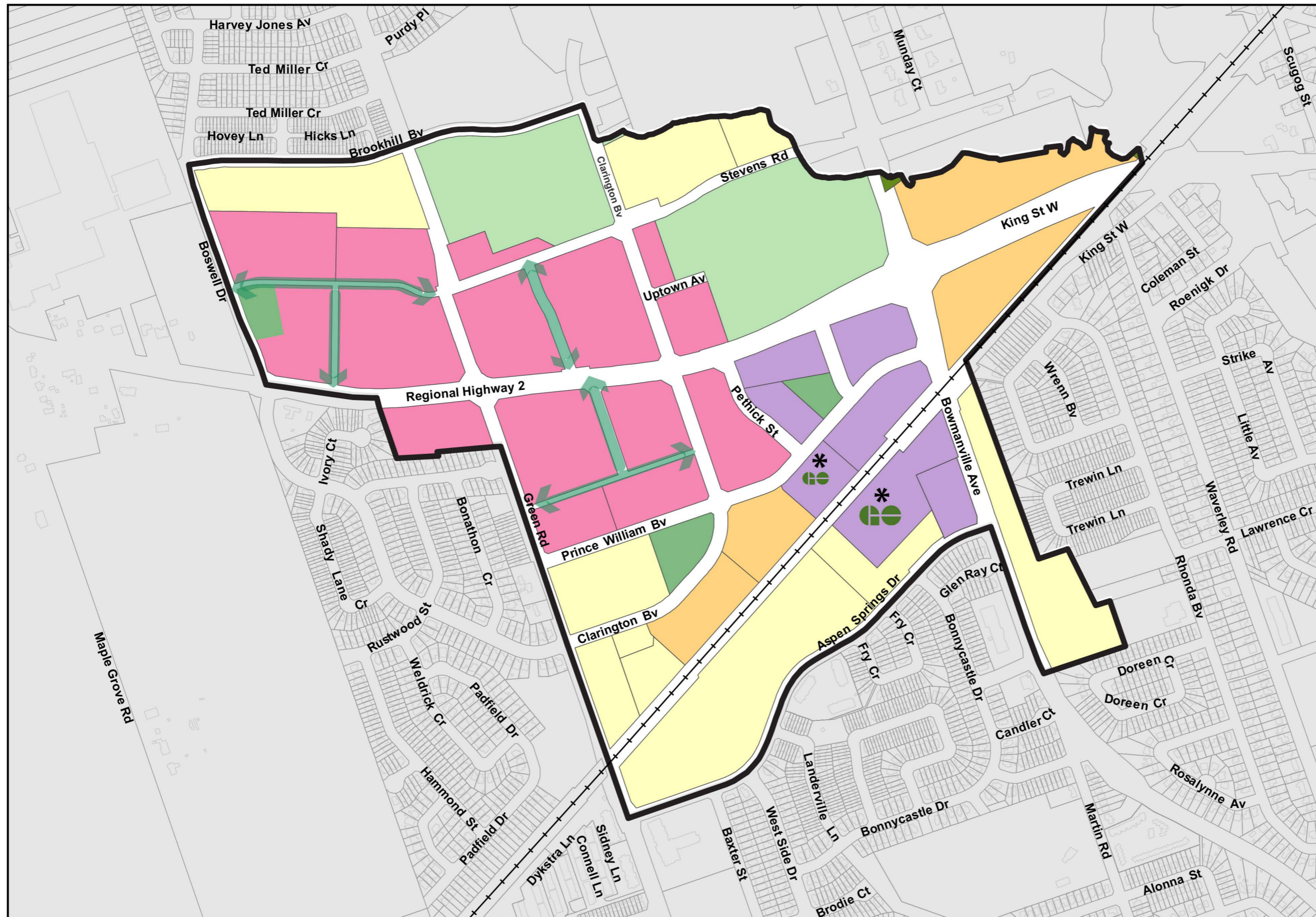


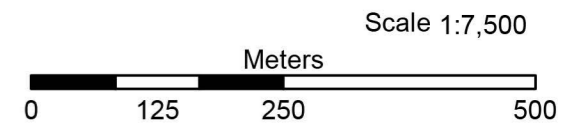
# BOWMANVILLE WEST MAJOR TRANSIT STATION AREA SECONDARY PLAN

## SCHEDULE A LAND USE PLAN



### LEGEND

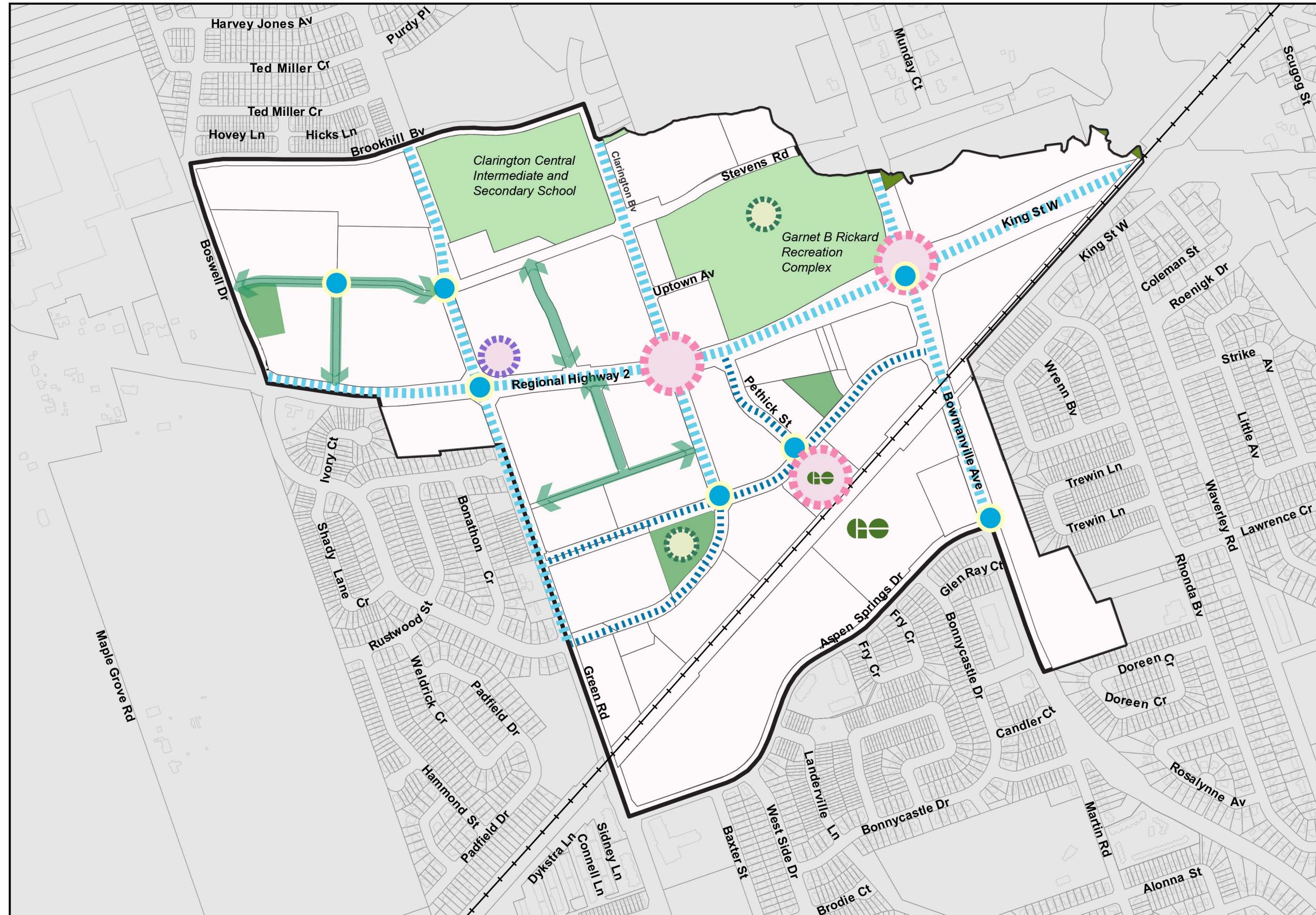
- Mixed Use High Density - Transit Station
- Mixed Use High Density
- Residential High Density
- Residential Medium Density
- Community Park
- Neighbourhood Park
- Natural Heritage
- Future Linear Parks/  
Pedestrian Boulevards
- Project Area





# BOWMANVILLE WEST MAJOR TRANSIT STATION AREA SECONDARY PLAN

## SCHEDULE B PUBLIC REALM IMPROVEMENT



### LEGEND

-  Major Streetscape Improvement
-  Minor Streetscape Improvement
-  Potential Public Space Improvement
-  Major Gateway
-  Minor Gateway
-  Pedestrian Safety Improvement
-  Future Linear Parks/  
Pedestrian Boulevards
-  Community Park
-  Neighbourhood Park
-  Natural Heritage
-  Project Area

